

80.907 Kreuzlingen - Tägerwilen  

Stand: 28. Oktober 2024

	7002	7004	7006	7008	7012	7014	7016	7018	7020	7022	7024	7026	7028	7030
➔ 1 Tägerwilen, Hertler	● 05 59		● 06 29	● 06 59		● 07 29	● 07 59	● 08 29	● 08 59	● 09 29	● 09 59	● 10 29	● 10 59	● 11 29
Tägerwilen, Ernst-Kreidolfstr.	● 05 59		● 06 29	● 06 59		● 07 29	● 07 59	● 08 29	● 08 59	● 09 29	● 09 59	● 10 29	● 10 59	● 11 29
Tägerwilen, Guggenbühl	● 06 00		● 06 30	● 07 00		● 07 30	● 08 00	● 08 30	● 09 00	● 09 30	● 10 00	● 10 30	● 11 00	● 11 30
Tägerwilen, Zentrum	● 06 00		● 06 30	● 07 00		● 07 30	● 08 00	● 08 30	● 09 00	● 09 30	● 10 00	● 10 30	● 11 00	● 11 30
Tägerwilen, Kirche	● 06 01		● 06 31	● 07 01		● 07 31	● 08 01	● 08 31	● 09 01	● 09 31	● 10 01	● 10 31	● 11 01	● 11 31
Tägerwilen Dorf, Bahnhof	● 06 02		● 06 32	● 07 02		● 07 32	● 08 02	● 08 32	● 09 02	● 09 32	● 10 02	● 10 32	● 11 02	● 11 32
Tägerwilen, Glaserstrasse	● 06 03		● 06 33	● 07 03		● 07 33	● 08 03	● 08 33	● 09 03	● 09 33	● 10 03	● 10 33	● 11 03	● 11 33
Kreuzlingen, Ribistrasse		● 06 05	● 06 35		● 07 05	● 07 35	● 08 05	● 08 35	● 09 05	● 09 35	● 10 05	● 10 35	● 11 05	● 11 35
Kreuzlingen, Brunegg		● 06 05	● 06 35		● 07 05	● 07 35	● 08 05	● 08 35	● 09 05	● 09 35	● 10 05	● 10 35	● 11 05	● 11 35
Kreuzlingen, Granegg		● 06 06	● 06 36		● 07 06	● 07 36	● 08 06	● 08 36	● 09 06	● 09 36	● 10 06	● 10 36	● 11 06	● 11 36
Kreuzlingen, Esslenstrasse		● 06 07	● 06 37		● 07 07	● 07 37	● 08 07	● 08 37	● 09 07	● 09 37	● 10 07	● 10 37	● 11 07	● 11 37
Kreuzlingen, MOWAG	● 06 05	● 06 08	● 06 38	● 07 05	● 07 08	● 07 38	● 08 08	● 08 38	● 09 08	● 09 38	● 10 08	● 10 38	● 11 08	● 11 38
Kreuzlingen, Rebstockplatz	● 06 06	● 06 09	● 06 39	● 07 06	● 07 09	● 07 39	● 08 09	● 08 39	● 09 09	● 09 39	● 10 09	● 10 39	● 11 09	● 11 39
Kreuzlingen, Weiherstrasse	● 06 06	● 06 09	● 06 39	● 07 06	● 07 09	● 07 39	● 08 09	● 08 39	● 09 09	● 09 39	● 10 09	● 10 39	● 11 09	● 11 39
➔ 1 Kreuzlingen, Bahnhof	● 06 09	● 06 12	● 06 42	● 07 09	● 07 12	● 07 42	● 08 12	● 08 42	● 09 12	● 09 42	● 10 12	● 10 42	● 11 12	● 11 42

	7032	7034	7036	7038	7040	7042	7044	7046	7048	7050	7052	7054	7056	7058
➔ 1 Tägerwilen, Hertler	● 11 59	● 12 29	● 12 59	● 13 29	● 13 59	● 14 29	● 14 59	● 15 29	● 15 59	● 16 29	● 16 59	● 17 29	● 17 59	● 18 29
Tägerwilen, Ernst-Kreidolfstr.	● 11 59	● 12 29	● 12 59	● 13 29	● 13 59									
Tägerwilen, Guggenbühl	● 12 00	● 12 30	● 13 00	● 13 30	● 14 00									
Tägerwilen, Zentrum	● 12 00	● 12 30	● 13 00	● 13 30	● 14 00									
Tägerwilen, Kirche	● 12 01	● 12 31	● 13 01	● 13 31	● 14 01									
Tägerwilen Dorf, Bahnhof	● 12 02	● 12 32	● 13 02	● 13 32	● 14 02									
Tägerwilen-Gottlieben, Bahnhof						● 14 30	● 15 00	● 15 30	● 16 00	● 16 30	● 17 00	● 17 30	● 18 00	● 18 30
Tägerwilen, Ochsen Garten						● 14 30	● 15 00	● 15 30	● 16 00	● 16 30	● 17 00	● 17 30	● 18 00	● 18 30
Tägerwilen, Industrie						● 14 31	● 15 01	● 15 31	● 16 01	● 16 31	● 17 01	● 17 31	● 18 01	● 18 31
Tägerwilen, Sportplatz						● 14 32	● 15 02	● 15 32	● 16 02	● 16 32	● 17 02	● 17 32	● 18 02	● 18 32
Tägerwilen, Glaserstrasse	● 12 03	● 12 33	● 13 03	● 13 33	● 14 03	● 14 33	● 15 03	● 15 33	● 16 03	● 16 33	● 17 03	● 17 33	● 18 03	● 18 33
Kreuzlingen, Ribistrasse	● 12 05	● 12 35	● 13 05	● 13 35	● 14 05	● 14 35	● 15 05	● 15 35	● 16 05	● 16 35	● 17 05	● 17 35	● 18 05	● 18 35
Kreuzlingen, Brunegg	● 12 05	● 12 35	● 13 05	● 13 35	● 14 05	● 14 35	● 15 05	● 15 35	● 16 05	● 16 35	● 17 05	● 17 35	● 18 05	● 18 35
Kreuzlingen, Granegg	● 12 06	● 12 36	● 13 06	● 13 36	● 14 06	● 14 36	● 15 06	● 15 36	● 16 06	● 16 36	● 17 06	● 17 36	● 18 06	● 18 36
Kreuzlingen, Esslenstrasse	● 12 07	● 12 37	● 13 07	● 13 37	● 14 07	● 14 37	● 15 07	● 15 37	● 16 07	● 16 37	● 17 07	● 17 37	● 18 07	● 18 37
Kreuzlingen, MOWAG	● 12 08	● 12 38	● 13 08	● 13 38	● 14 08	● 14 38	● 15 08	● 15 38	● 16 08	● 16 38	● 17 08	● 17 38	● 18 08	● 18 38
Kreuzlingen, Rebstockplatz	● 12 09	● 12 39	● 13 09	● 13 39	● 14 09	● 14 39	● 15 09	● 15 39	● 16 09	● 16 39	● 17 09	● 17 39	● 18 09	● 18 39
Kreuzlingen, Weiherstrasse	● 12 09	● 12 39	● 13 09	● 13 39	● 14 09	● 14 39	● 15 09	● 15 39	● 16 09	● 16 39	● 17 09	● 17 39	● 18 09	● 18 39
➔ 1 Kreuzlingen, Bahnhof	● 12 12	● 12 42	● 13 12	● 13 42	● 14 12	● 14 42	● 15 12	● 15 42	● 16 12	● 16 42	● 17 12	● 17 42	● 18 12	● 18 42

	7060
➔ 1 Tägerwilen, Hertler	● 18 59
Tägerwilen-Gottlieben, Bahnhof	● 19 00
Tägerwilen, Ochsen Garten	● 19 00
Tägerwilen, Industrie	● 19 01
Tägerwilen, Sportplatz	● 19 02
Tägerwilen, Glaserstrasse	● 19 03
Kreuzlingen, Ribistrasse	● 19 05
Kreuzlingen, Brunegg	● 19 05
Kreuzlingen, Granegg	● 19 06
Kreuzlingen, Esslenstrasse	● 19 07
Kreuzlingen, MOWAG	● 19 08
Kreuzlingen, Rebstockplatz	● 19 09
Kreuzlingen, Weiherstrasse	● 19 09
➔ 1 Kreuzlingen, Bahnhof	● 19 12

80.907 Tägerwilen - Kreuzlingen 🚋👁️

Stand: 28. Oktober 2024

Ⓐ

←	7001	7003	7005	7007	7009	7011	7013	7015	7017	7019	7021	7023	7025	7027
♣️ 1 Kreuzlingen, Bahnhof	05 47	06 17	06 47	07 17	07 47	08 17	08 47	09 17	09 47	10 17	10 47	11 17	11 47	12 17
Kreuzlingen, Weiherstrasse	05 48	06 18	06 48	07 18	07 48	08 18	08 48	09 18	09 48	10 18	10 48	11 18	11 48	12 18
Kreuzlingen, MOWAG	05 49	06 19	06 49	07 19	07 49	08 19	08 49	09 19	09 49	10 19	10 49	11 19	11 49	12 19
Kreuzlingen, Esslenstrasse	05 50	06 20	06 50	07 20	07 50	08 20	08 50	09 20	09 50	10 20	10 50	11 20	11 50	12 20
Kreuzlingen, Granegg	05 50	06 20	06 50	07 20	07 50	08 20	08 50	09 20	09 50	10 20	10 50	11 20	11 50	12 20
Kreuzlingen, Brunegg	05 51	06 21	06 51	07 21	07 51	08 21	08 51	09 21	09 51	10 21	10 51	11 21	11 51	12 21
Kreuzlingen, Ribistrasse	05 52	06 22	06 52	07 22	07 52	08 22	08 52	09 22	09 52	10 22	10 52	11 22	11 52	12 22
Tägerwilen, Glaserstrasse	05 54	06 24	06 54	07 24	07 54	08 24	08 54	09 24	09 54	10 24	10 54	11 24	11 54	12 24
Tägerwilen, Sportplatz	05 55	06 25	06 55	07 25	07 55	08 25	08 55	09 25	09 55	10 25	10 55	11 25	11 55	12 25
Tägerwilen, Industrie	05 56	06 26	06 56	07 26	07 56	08 26	08 56	09 26	09 56	10 26	10 56	11 26	11 56	12 26
Tägerwilen, Ochsengarten	05 56	06 26	06 56	07 26	07 56	08 26	08 56	09 26	09 56	10 26	10 56	11 26	11 56	12 26
Tägerwilen-Gottlieben, Bahnhof	05 57	06 27	06 57	07 27	07 57	08 27	08 57	09 27	09 57	10 27	10 57	11 27	11 57	12 27
♣️ 1 Tägerwilen, Hertler	05 58	06 28	06 58	07 28	07 58	08 28	08 58	09 28	09 58	10 28	10 58	11 28	11 58	12 28

	7029	7031	7033	7035	7037	7039	7041	7043	7045	7047	7049	7051	7053
♣️ 1 Kreuzlingen, Bahnhof	12 47	13 17	13 47	14 17	14 47	15 17	15 47	16 17	16 47	17 17	17 47	18 17	18 47
Kreuzlingen, Weiherstrasse	12 48	13 18	13 48	14 18	14 48	15 18	15 48	16 18	16 48	17 18	17 48	18 18	18 48
Kreuzlingen, MOWAG	12 49	13 19	13 49	14 19	14 49	15 19	15 49	16 19	16 49	17 19	17 49	18 19	18 49
Kreuzlingen, Esslenstrasse	12 50	13 20	13 50	14 20	14 50	15 20	15 50	16 20	16 50	17 20	17 50	18 20	18 50
Kreuzlingen, Granegg	12 50	13 20	13 50	14 20	14 50	15 20	15 50	16 20	16 50	17 20	17 50	18 20	18 50
Kreuzlingen, Brunegg	12 51	13 21	13 51	14 21	14 51	15 21	15 51	16 21	16 51	17 21	17 51	18 21	18 51
Kreuzlingen, Ribistrasse	12 52	13 22	13 52	14 22	14 52	15 22	15 52	16 22	16 52	17 22	17 52	18 22	18 52
Tägerwilen, Glaserstrasse	12 54	13 24	13 54	14 24	14 54	15 24	15 54	16 24	16 54	17 24	17 54	18 24	18 54
Tägerwilen Dorf, Bahnhof				14 24	14 54	15 24	15 54	16 24	16 54	17 24	17 54	18 24	18 54
Tägerwilen, Kirche				14 25	14 55	15 25	15 55	16 25	16 55	17 25	17 55	18 25	18 55
Tägerwilen, Zentrum				14 26	14 56	15 26	15 56	16 26	16 56	17 26	17 56	18 26	18 56
Tägerwilen, Guggenbühl				14 26	14 56	15 26	15 56	16 26	16 56	17 26	17 56	18 26	18 56
Tägerwilen, Ernst-Kreidolfstr.				14 27	14 57	15 27	15 57	16 27	16 57	17 27	17 57	18 27	18 57
Tägerwilen, Sportplatz	12 55	13 25	13 55										
Tägerwilen, Industrie	12 56	13 26	13 56										
Tägerwilen, Ochsengarten	12 56	13 26	13 56										
Tägerwilen-Gottlieben, Bahnhof	12 57	13 27	13 57										
♣️ 1 Tägerwilen, Hertler	12 58	13 28	13 58	14 28	14 58	15 28	15 58	16 28	16 58	17 28	17 58	18 28	18 58

80.907 Kreuzlingen - Tägerwilen 🚋👁️

Stand: 28. Oktober 2024

Ⓑ

→	7010	7014	7016	7018	7020	7022	7024	7026	7028	7030	7032	7034	7036	7038
♣️ 1 Tägerwilen, Hertler	06 59	07 29	07 59	08 29	08 59	09 29	09 59	10 29	10 59	11 29	11 59	12 29	12 59	13 29
Tägerwilen, Ernst-Kreidolfstr.	06 59	07 29	07 59	08 29	08 59	09 29	09 59	10 29	10 59	11 29	11 59	12 29	12 59	13 29
Tägerwilen, Guggenbühl	07 00	07 30	08 00	08 30	09 00	09 30	10 00	10 30	11 00	11 30	12 00	12 30	13 00	13 30
Tägerwilen, Zentrum	07 00	07 30	08 00	08 30	09 00	09 30	10 00	10 30	11 00	11 30	12 00	12 30	13 00	13 30
Tägerwilen, Kirche	07 01	07 31	08 01	08 31	09 01	09 31	10 01	10 31	11 01	11 31	12 01	12 31	13 01	13 31
Tägerwilen Dorf, Bahnhof	07 02	07 32	08 02	08 32	09 02	09 32	10 02	10 32	11 02	11 32	12 02	12 32	13 02	13 32
Tägerwilen, Glaserstrasse	07 03	07 33	08 03	08 33	09 03	09 33	10 03	10 33	11 03	11 33	12 03	12 33	13 03	13 33
Kreuzlingen, Ribistrasse	07 05	07 35	08 05	08 35	09 05	09 35	10 05	10 35	11 05	11 35	12 05	12 35	13 05	13 35
Kreuzlingen, Brunegg	07 05	07 35	08 05	08 35	09 05	09 35	10 05	10 35	11 05	11 35	12 05	12 35	13 05	13 35
Kreuzlingen, Granegg	07 06	07 36	08 06	08 36	09 06	09 36	10 06	10 36	11 06	11 36	12 06	12 36	13 06	13 36
Kreuzlingen, Esslenstrasse	07 07	07 37	08 07	08 37	09 07	09 37	10 07	10 37	11 07	11 37	12 07	12 37	13 07	13 37
Kreuzlingen, MOWAG	07 08	07 38	08 08	08 38	09 08	09 38	10 08	10 38	11 08	11 38	12 08	12 38	13 08	13 38
Kreuzlingen, Rebstockplatz	07 09	07 39	08 09	08 39	09 09	09 39	10 09	10 39	11 09	11 39	12 09	12 39	13 09	13 39
Kreuzlingen, Weiherstrasse	07 09	07 39	08 09	08 39	09 09	09 39	10 09	10 39	11 09	11 39	12 09	12 39	13 09	13 39
♣️ 1 Kreuzlingen, Bahnhof	07 12	07 42	08 12	08 42	09 12	09 42	10 12	10 42	11 12	11 42	12 12	12 42	13 12	13 42

80.907 Kreuzlingen - Tägerwilten

Stand: 28. Oktober 2024

Table with 11 columns (7040-7060) and 24 rows (Tägerwilten, Hertler to Kreuzlingen, Weierstrasse). Includes a right-pointing arrow and a circled '6'.

80.907 Tägerwilten - Kreuzlingen

Stand: 28. Oktober 2024

Table with 14 columns (7005-7031) and 24 rows (Kreuzlingen, Bahnhof to Tägerwilten, Hertler). Includes a left-pointing arrow and a circled '6'.

80.907 Kreuzlingen - Tägerwilen

Stand: 28. Oktober 2024

Table with columns for train numbers (7016-7042, 7044-7060) and rows for stations (Tägerwilen, Hertler; Kreuzlingen, Bahnhof) showing departure times.































































































































80.907 Tägerwilen - Kreuzlingen

Stand: 28. Oktober 2024

Table with columns for train numbers (7009-7035) and rows for stations (Kreuzlingen, Bahnhof; Tägerwilen, Hertler) showing arrival times.

80.907 Tägerwilen - Kreuzlingen  

Stand: 28. Oktober 2024

	7037	7039	7041	7043	7045	7047	7049	7051	7053
†									
←									
† 1 Kreuzlingen, Bahnhof	 14 47	 15 17	 15 47	 16 17	 16 47	 17 17	 17 47	 18 17	 18 47
Kreuzlingen, Weiherstrasse	 14 48	 15 18	 15 48	 16 18	 16 48	 17 18	 17 48	 18 18	 18 48
Kreuzlingen, MOWAG	 14 49	 15 19	 15 49	 16 19	 16 49	 17 19	 17 49	 18 19	 18 49
Kreuzlingen, Esslenstrasse	 14 50	 15 20	 15 50	 16 20	 16 50	 17 20	 17 50	 18 20	 18 50
Kreuzlingen, Granegg	 14 50	 15 20	 15 50	 16 20	 16 50	 17 20	 17 50	 18 20	 18 50
Kreuzlingen, Brunegg	 14 51	 15 21	 15 51	 16 21	 16 51	 17 21	 17 51	 18 21	 18 51
Kreuzlingen, Ribistrasse	 14 52	 15 22	 15 52	 16 22	 16 52	 17 22	 17 52	 18 22	 18 52
Tägerwilen, Glaserstrasse	 14 54	 15 24	 15 54	 16 24	 16 54	 17 24	 17 54	 18 24	 18 54
Tägerwilen Dorf, Bahnhof	 14 54	 15 24	 15 54	 16 24	 16 54	 17 24	 17 54	 18 24	 18 54
Tägerwilen, Kirche	 14 55	 15 25	 15 55	 16 25	 16 55	 17 25	 17 55	 18 25	 18 55
Tägerwilen, Zentrum	 14 56	 15 26	 15 56	 16 26	 16 56	 17 26	 17 56	 18 26	 18 56
Tägerwilen, Guggenbühl	 14 56	 15 26	 15 56	 16 26	 16 56	 17 26	 17 56	 18 26	 18 56
Tägerwilen, Ernst-Kreidolfstr.	 14 57	 15 27	 15 57	 16 27	 16 57	 17 27	 17 57	 18 27	 18 57
† 1 Tägerwilen, Hertler	 14 58	 15 28	 15 58	 16 28	 16 58	 17 28	 17 58	 18 28	 18 58

Zeichenerklärung

Ⓢ Samstag

Ⓐ Montag–Freitag ohne allg. Feiertage

† Sonntage und allg. Feiertage

→ Fahrpläne der Gegenrichtung, bitte weiterblättern

← Fahrpläne der Gegenrichtung, bitte zurückblättern

● Abfahrtszeit

⊖ Ankunftszeit

⊖ Abfahrtszeit

👁️ Selbstkontrolle

🚌 Bus

♿ Rollstuhlgängig

Allgemeine Feiertage sind: 25.12., 26.12., 1.1., 2.1., Karfreitag, Ostermontag, Auffahrt, Pfingstmontag, 1.8.

⚡ Umsteigezeit in Minuten innerhalb der Haltestelle (ohne Zeitangabe 2')

Bemerkungen

♿ Alle Kurse ☎ +41 71 669 34 84 / +41 76 363 34 84

Transportunternehmen

Verkehrsbetriebe Kreuzlingen

VSK, Stadtbus Kreuzlingen

Bauverwaltung Kreuzlingen

Nationalstr. 8280 Kreuzlingen

☎ +41 71 677 63 81

www.kreuzlingen.ch

bauverwaltung@kreuzlingen.ch